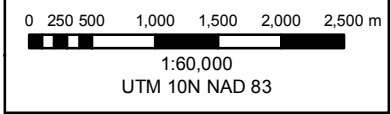


**BOWEN ISLAND
Overview Map**






**Suitable Forage Fish
Spawning Habitat**

- Suitable Forage Fish Spawning Habitat**
- Pacific sand lance
 - Surf smelt
 - Surf smelt / Pacific sand lance
 - Not Suitable Habitat
 - Not Habitat
 - Cadastral Boundaries
 - Parks



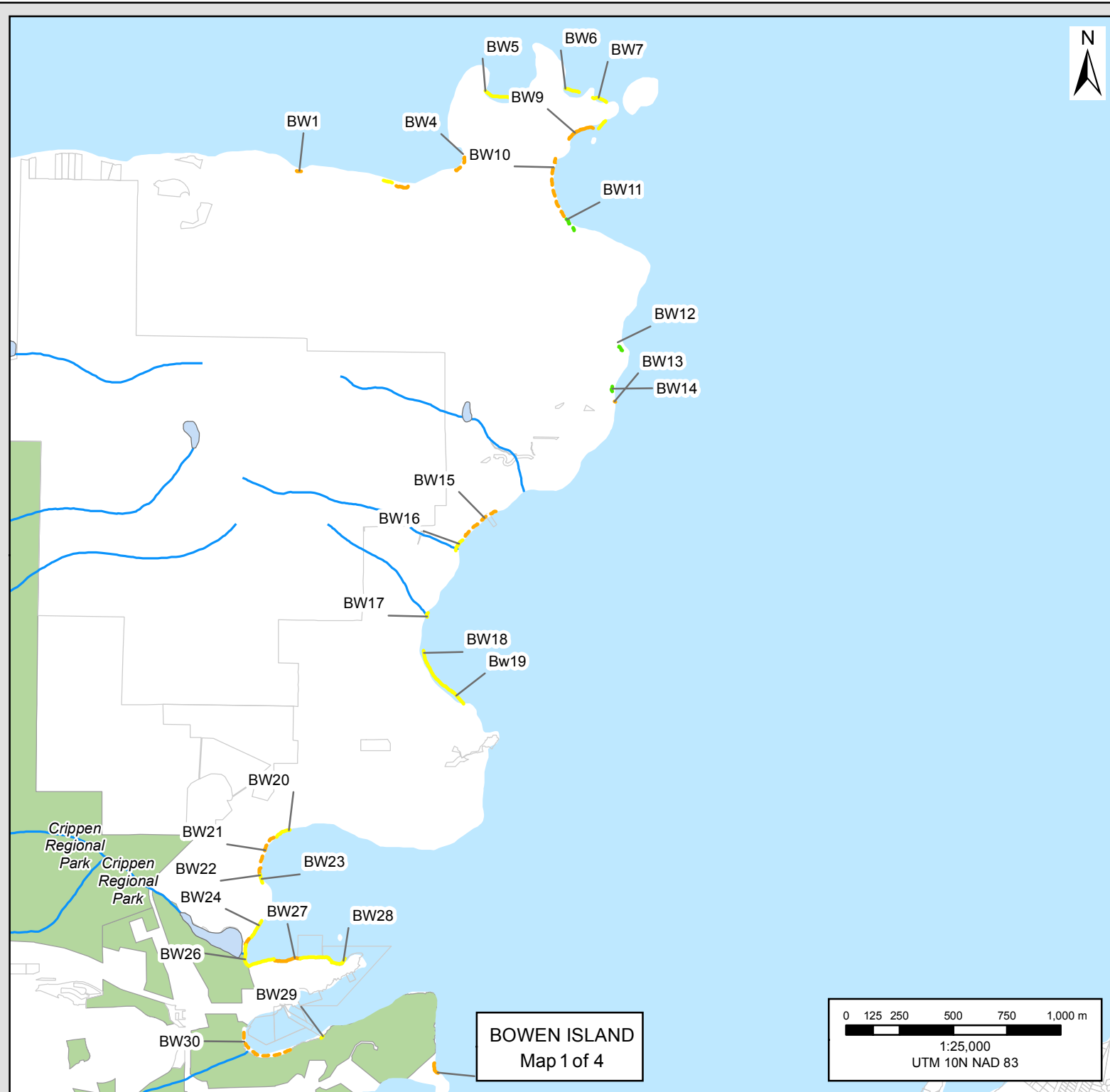
Forage Fish Habitat Suitability Assessments by:
BC Marine Conservation and Research Society

Funding Provided by:
 Emerald Sea Biological
 Islands Trust

Digital Mapping by:  CHARTWELL Consultants Ltd.

Map Document: L:\GIS\Data\13-006\Bowen\ Mapping\BOWEN_MAP.mxd
 Mapping by: JW
 Date: 10/30/2014

Cape Roger Curtis



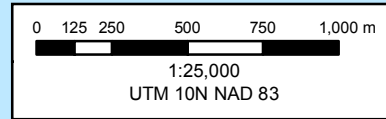
Suitable Forage Fish Spawning Habitat

Suitable Forage Fish Spawning Habitat

- Pacific sand lance, Continuous
- Surf smelt, Continuous
- - - Surf smelt, Discontinuous
- Surf smelt / Pacific sand lance, Continuous
- - - Surf smelt / Pacific sand lance, Discontinuous
- Not Suitable Habitat
- Not Habitat
- Cadastral Boundaries
- Parks
- BW01** Beach Number



BOWEN ISLAND
Map 1 of 4



Forage Fish Habitat Suitability Assessments by:

BC Marine Conservation and Research Society

Funding Provided by:



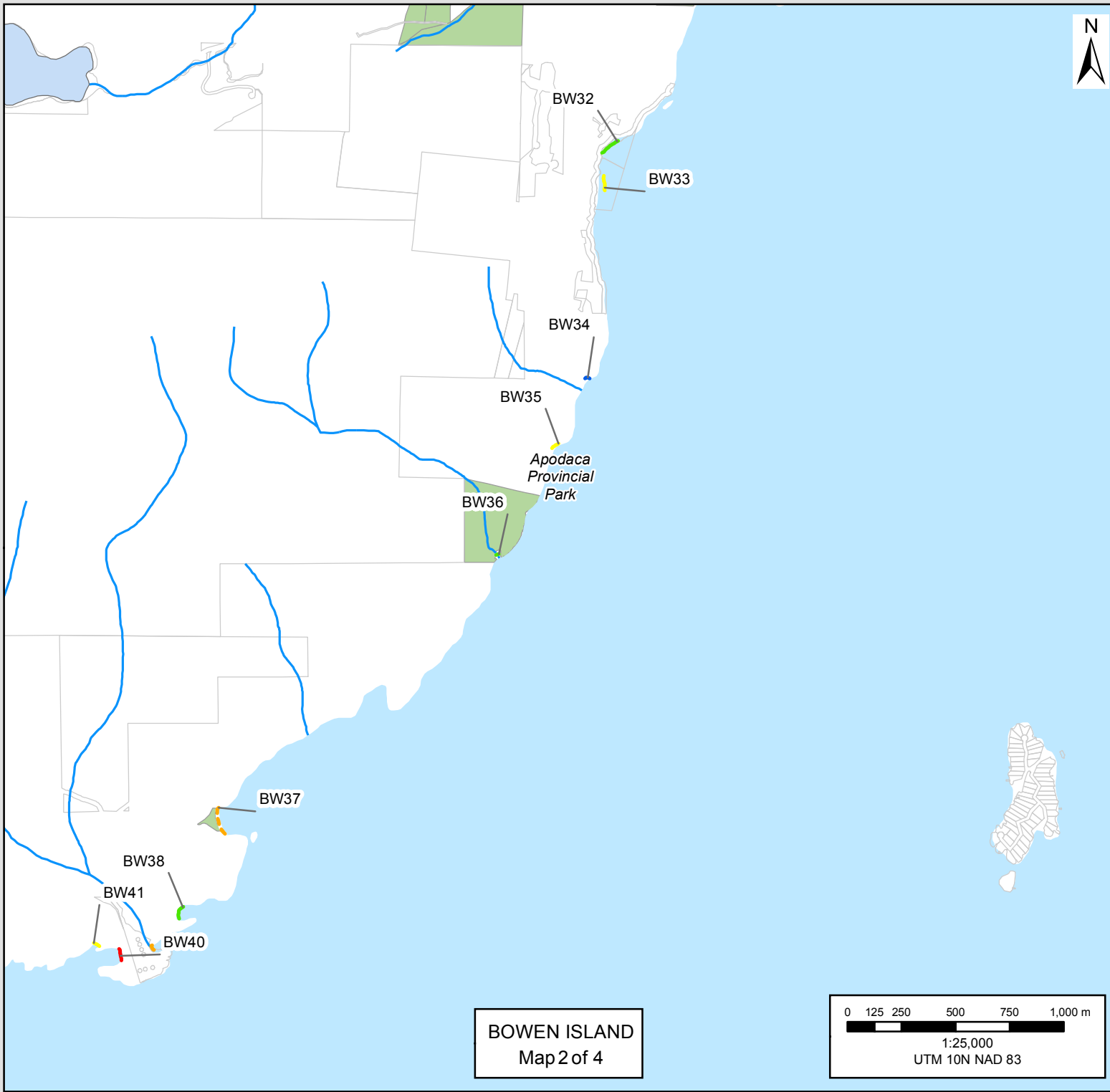
Emerald Sea Biological

Islands Trust

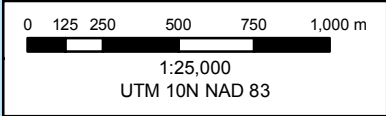
Digital Mapping by:



Map Document: L:\GIS\Data\13-006\Bowen\ Mapping\BOWEN_MAP.mxd
Mapping by: JW
Date: 10/30/2014



BOWEN ISLAND
Map 2 of 4


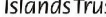



Suitable Forage Fish Spawning Habitat

- Suitable Forage Fish Spawning Habitat**
- Pacific sand lance, Continuous
 - Surf smelt, Continuous
 - - - Surf smelt, Discontinuous
 - Surf smelt / Pacific sand lance, Continuous
 - - - Surf smelt / Pacific sand lance, Discontinuous
 - Not Suitable Habitat
 - Not Habitat
 - Cadastral Boundaries
 - Parks
 - BW01** Beach Number

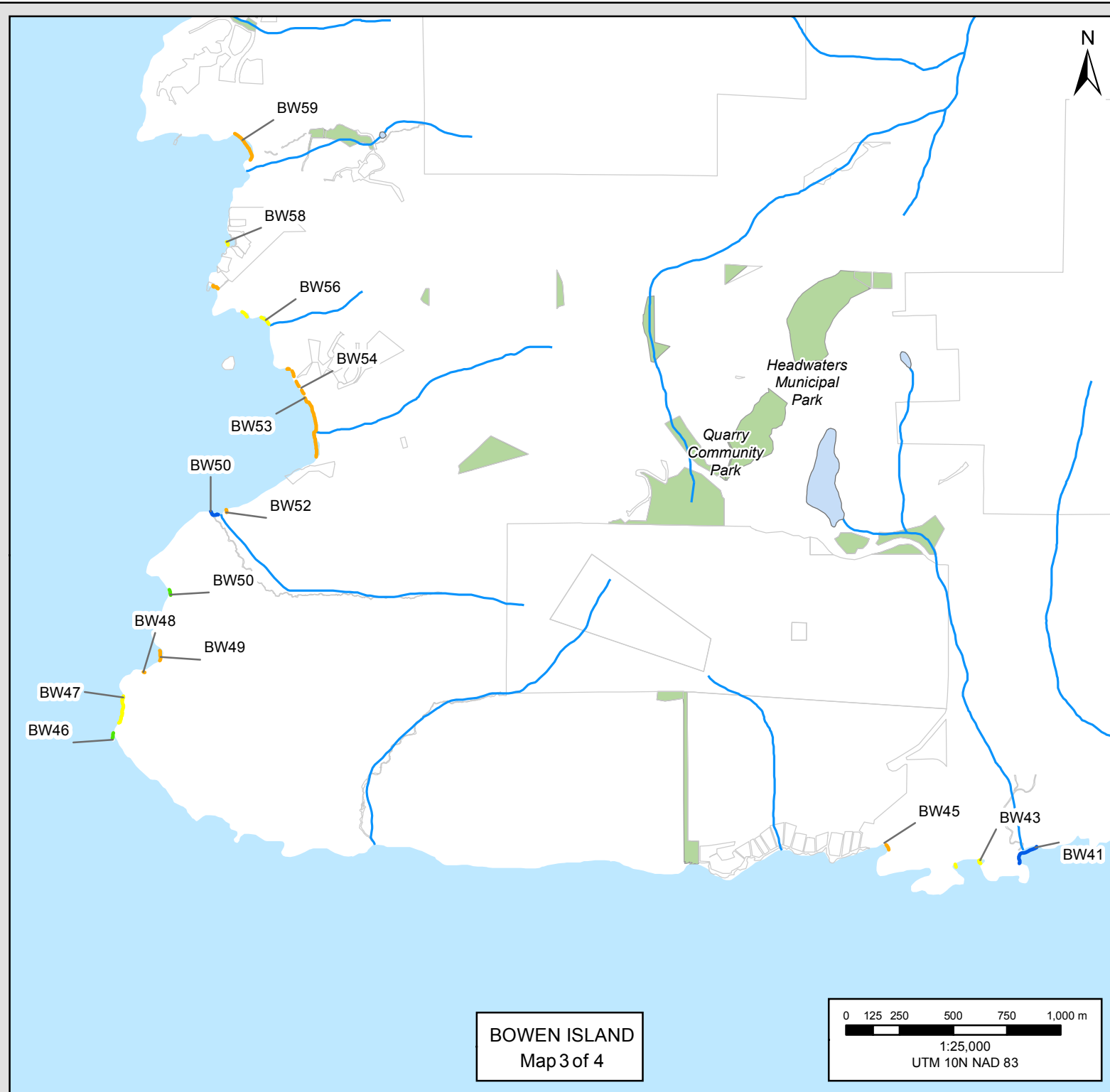


Forage Fish Habitat Suitability Assessments by:
BC Marine Conservation and Research Society

Funding Provided by:
 Emerald Sea Biological
 Islands Trust

Digital Mapping by:  CHARTWELL Consultants Ltd.

Map Document: L:\GIS\Data\13-006\Bowen\ Mapping\BOWEN_MAP.mxd
Mapping by: JW
Date: 10/30/2014



Suitable Forage Fish Spawning Habitat

Suitable Forage Fish Spawning Habitat

- Pacific sand lance, Continuous
- Surf smelt, Continuous
- - - Surf smelt, Discontinuous
- Surf smelt / Pacific sand lance, Continuous
- - - Surf smelt / Pacific sand lance, Discontinuous
- Not Suitable Habitat
- Not Habitat
- Cadastral Boundaries
- Parks
- BW01** Beach Number



Forage Fish Habitat Suitability Assessments by:

BC Marine Conservation and Research Society

Funding Provided by:

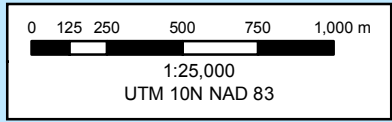
Emerald Sea Biological

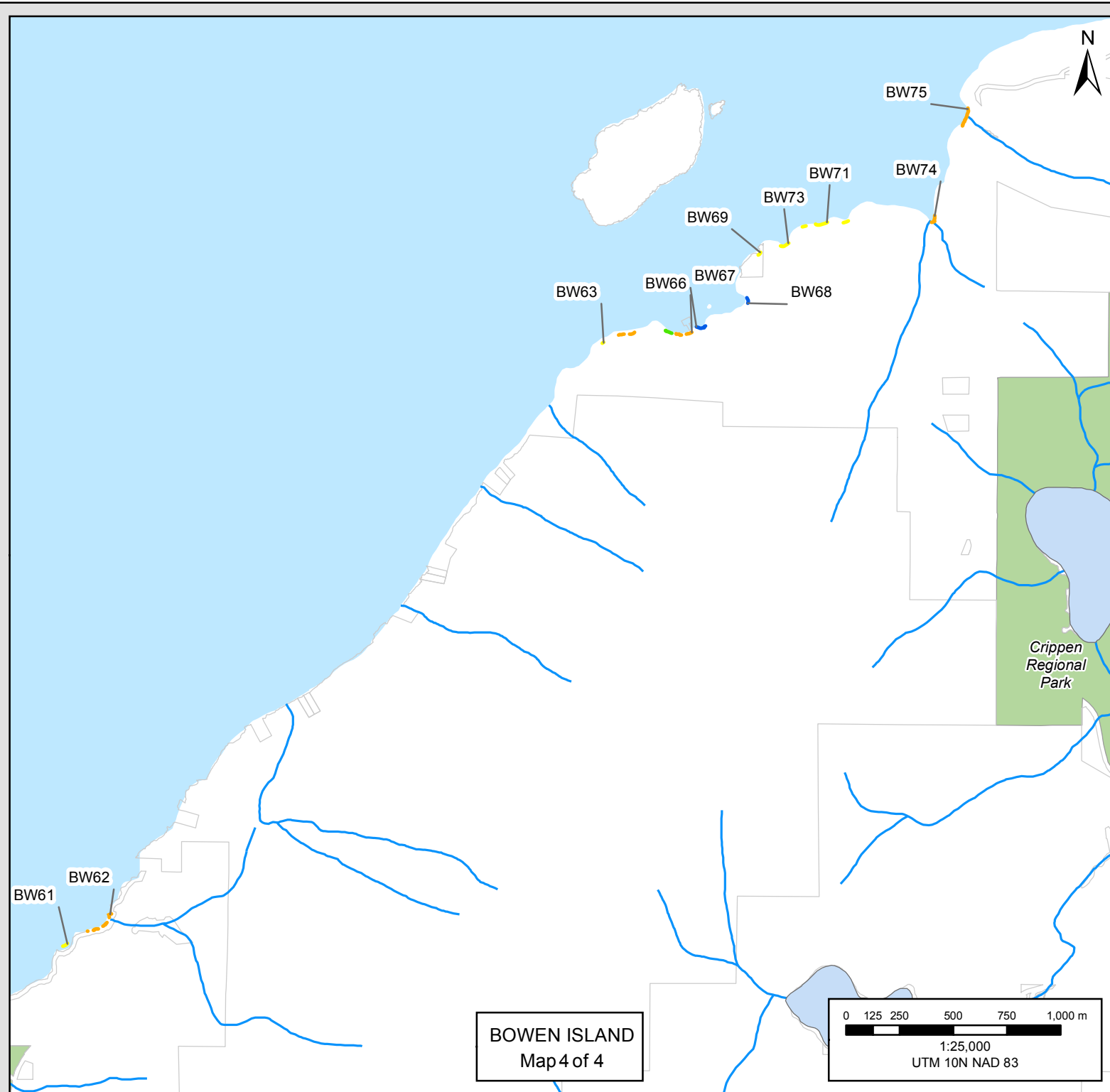
Islands Trust

Digital Mapping by:

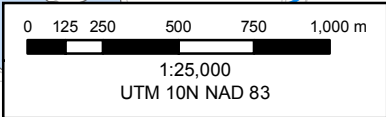
Map Document: L:\GIS\Data\13-006\Bowen\ Mapping\BOWEN_MAP.mxd
 Mapping by: JW
 Date: 10/30/2014

BOWEN ISLAND
Map 3 of 4



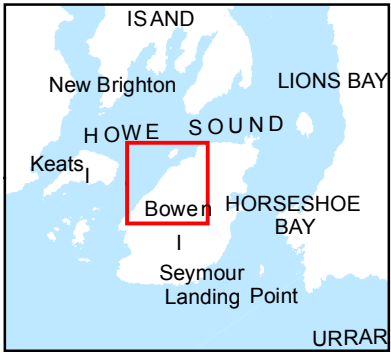


BOWEN ISLAND
Map 4 of 4


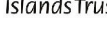



Suitable Forage Fish Spawning Habitat

- Suitable Forage Fish Spawning Habitat**
- Pacific sand lance, Continuous
 - Surf smelt, Continuous
 - - - Surf smelt, Discontinuous
 - Surf smelt / Pacific sand lance, Continuous
 - - - Surf smelt / Pacific sand lance, Discontinuous
 - Not Suitable Habitat
 - Not Habitat
 - Cadastral Boundaries
 - Parks
 - BW01** Beach Number



Forage Fish Habitat Suitability Assessments by:
BC Marine Conservation and Research Society

Funding Provided by:
 Emerald Sea Biological
 Islands Trust

Digital Mapping by:
 CHARTWELL Consultants Ltd.

Map Document: L:\GIS\Data\13-006\Bowen\ Mapping\BOWEN_MAP.mxd
 Mapping by: JW
 Date: 10/30/2014